







-  Ward - Precinct
- Council Districts**
-  District One
-  District Two
-  District Three
-  District Four
-  District Five

City Council District 4

Worcester, Massachusetts

December 31, 2011

1 inch = 1,063 feet

0 0.2 0.4
Miles



Produced by
City of Worcester
Department of Administration & Finance
Technical Services Division
Geographic Information Systems Section
Worcester, Massachusetts

DATA SOURCES:
All data: City of Worcester Geographic Information System
Original Data - Digitized at 1:480 scale
(Data true resolution: 1 inch = 40 feet)
Updated Using Spring 2003 Aerial Photography at 1:1,200 scale
(1 inch = 100 feet)
Further Updates Using City of Worcester Information

COORDINATE SYSTEM:
All map data is in the Massachusetts State Plane Coordinate system,
North American Datum of 1983, Massachusetts Mainland Zone (4151).
Units are measured in Feet.

